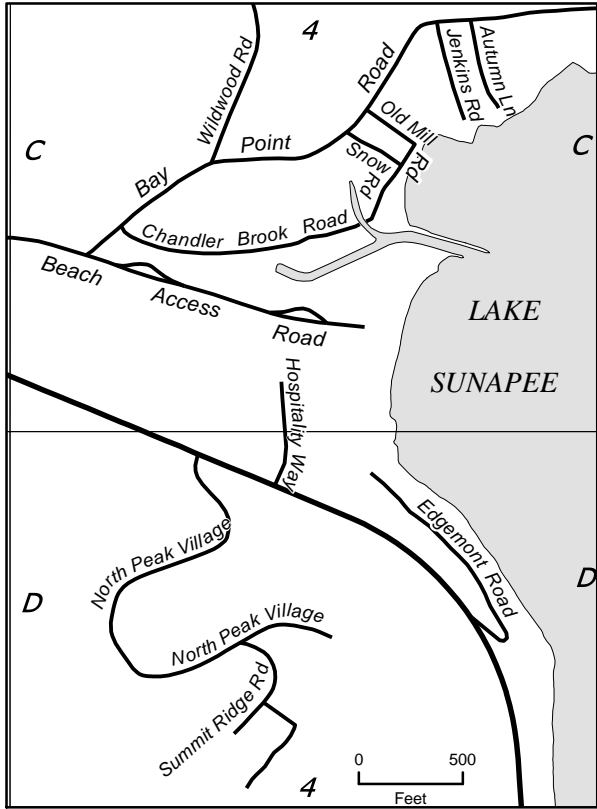
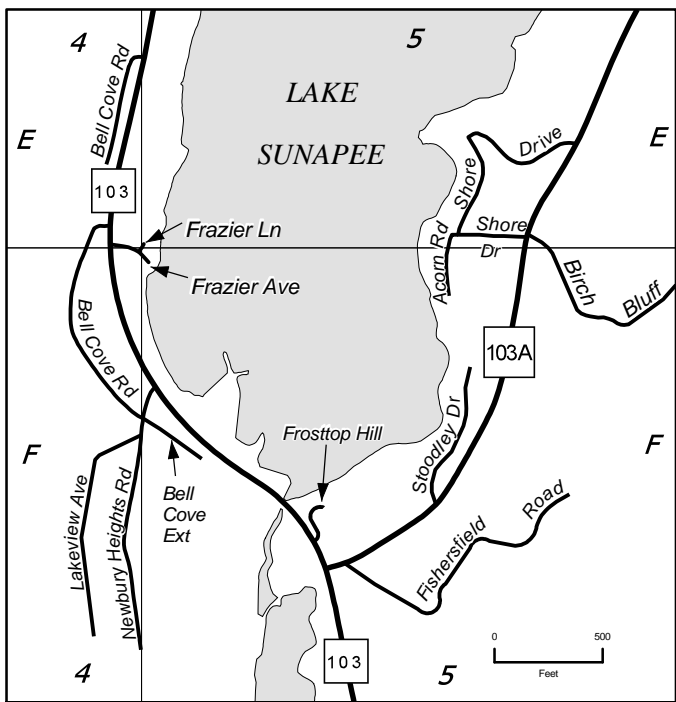


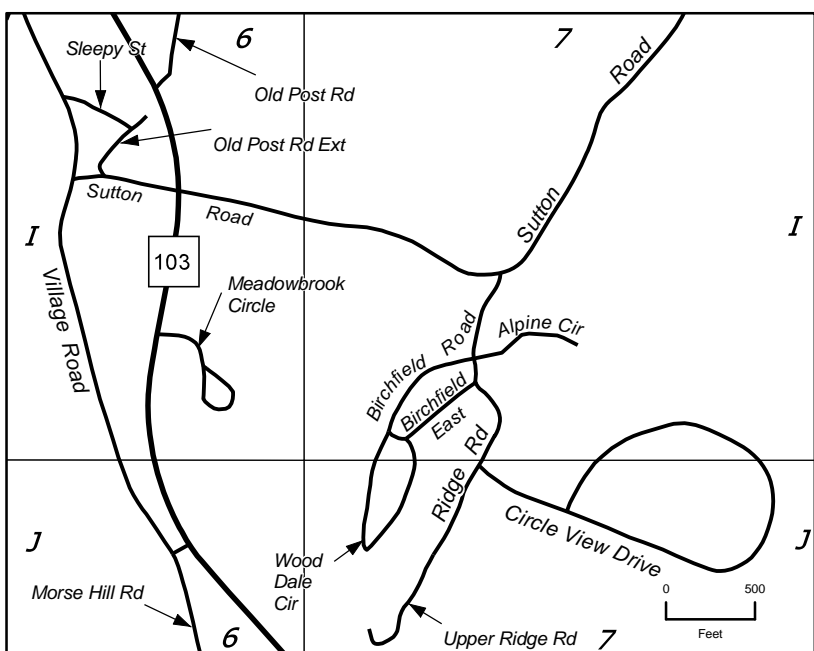
Blodgetts Landing



Beach Access



Newbury




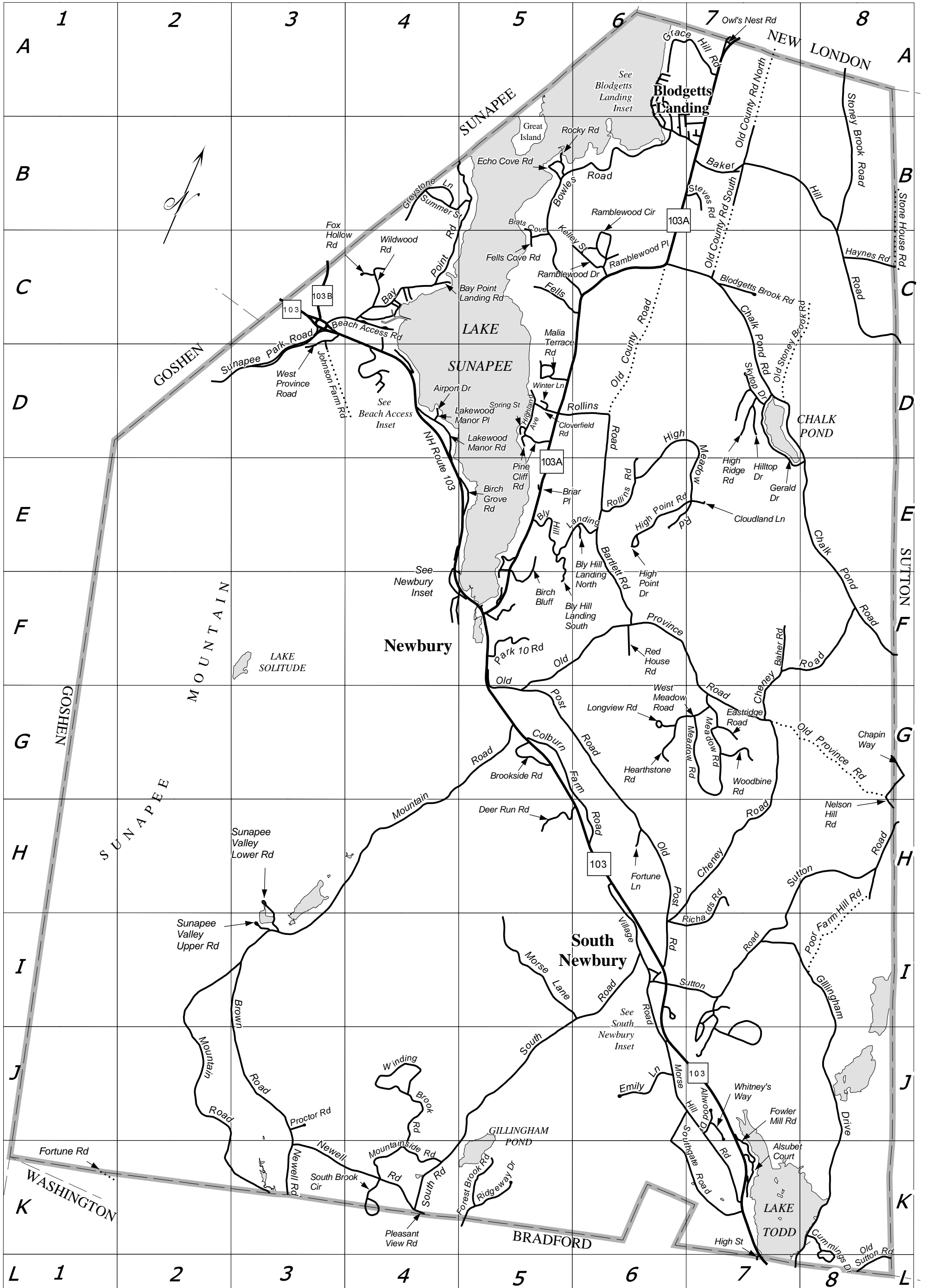
South Newbury

Road index

- A**
 - Acorn Road E5-F5
 - Airport Drive D4
 - Allwood Drive J7
 - Alpine Circle I7
 - Alsubet Court K7
 - Armenia White Drive A6-A7
 - Ashley Road A6
 - Autumn Lane C4
- B**
 - Baier Road F7
 - Baker Hill Road B7-B8-C8
 - Bartlett Road E6-F6
 - Bay Point Landing Road C4
 - Bay Point Road C4-B5
 - Beach Access Road C3-C4
 - Bell Cove Ext F5
 - Bell Cove Road E4-F4
 - Birch Bluff E5-F5
 - Birch Grove Road E5
 - Birchfield East I7
 - Birchfield Road I7
 - Blodgetts Brook Road C7
 - Blodgetts Landing Road B6-B7
 - Bly Hill Landing E5-E6
 - Bly Hill Landing North E6
 - Bly Hill Landing South E5-F5
 - Bowles Road B6-B5-C5-C6
 - Brats Cove B5-C5
 - Briar Place E5
 - Brookside Road G5
 - Brown Road I3-J3-K3
- C**
 - Carlson Circle A6
 - Chalk Pond Road C6-C7-D7-E8-F8
 - Chandler Brook Road C4
 - Chapin Way G8
 - Cheney Road I6-H7-G7-F7-F8
 - Circle View Drive I7-J7
 - Cloudland Lane E7
 - Cloverfield Road D5
 - Colburn Farm Road G5-G6-H6
 - Cummings Drive K8-L8
- D**
 - Deer Run Road H5-H6
- E**
 - Eastridge Road G7
 - Echo Cove Road B5
 - Edgemont Road D4
 - Emily Lane J6
- F**
 - Fells C5-C6
 - Fells Cove Road C5
 - Fishersfield Road F5
 - Forest Brook Road K5
 - Fortune Lane H6
 - Fortune Road K1
 - Fowler Mill Road J7-K7
 - Fox Hollow Road C4
 - Frazier Avenue E4-F4-F5
 - Frazier Lane F4-E5
 - Front Street / Lake Avenue A6-B6
 - Frosttop Hill F5
- G**
 - Gerald Drive D7-E7-E8
 - Gillingham Drive I7-I8-J8-K8-L7
 - Grace Hill Road A6-A7
 - Greystone Lane B4
- H**
 - Haynes Road C8
 - Hearthstone Road G6
 - High Meadow Road E6-D6-D7-E7-E6
 - High Point Drive E6
 - High Point Road E6-E7
 - High Ridge Road D7
 - High Street L7
 - Highland Avenue D5
 - Hilltop Drive D7
 - Hospitality Way C4-D4
- I**
 - Indian Road A6
- J**
 - Jenkins Road C4
 - Johnson Farm Road D3-D4
- K**
 - Kelley Street C5-C6
- L**
 - Lake Avenue / Front Street A6-B6
 - Lakeside Road A6
 - Lakeview Avenue F4
 - Lakewood Manor Place D4
 - Lakewood Manor Road D4-E4
 - Longview Road G6
- M**
 - Malia Terrace Road D5
 - Maple Way A6
 - Meadow Road G7
 - Meadowbrook Circle I6
 - Morse Hill Rd J6-J7-K7
 - Morse Lane I5-I6
 - Mountain Road K3-K2-J2-I2-I3-H3-H4-G4-G5
 - Mountainside Road K4
- N**
 - Nelson Hill Road G8-H8
 - Newbury Heights Road F4-F5
 - Newell Road K3-K4
 - North Peak Village D4
- O**
 - Old County Road C6-D6
 - Old County Road N B7-A7
 - Old County Road S B7-C7
 - Old Mill Road C4
 - Old Post Road F5-G5-G6-H6-I6
 - Old Post Road Ext I6
 - Old Province Road F5-F6-F7-G7-G8
 - Old Stoney Brook Road C8-C7-D7
 - Old Sutton Road L8
 - Orchard Street A6
 - Owl's Nest Road A7
- P**
 - Park 10 Road F5
 - Perry Court B7
 - Pine Cliff Road D5
 - Pine Street A6-B6
 - Pleasant Street A6-B6
 - Pleasant View Road K4
 - Poor Farm Hill Road H8-I8
 - Post Office Street A6
 - Proctor Road J3
- R**
 - Ramblewood Circle C6
 - Ramblewood Drive C6
 - Ramblewood Place C6
 - Red House Road F6
 - Richards Road I6-I7-H7
 - Ridge Road I7-J7
 - Ridgeway Drive K5
 - Rocky Road B5
 - Rollins Road D5-D6-E6
 - Route 103 C3-D4-E5-F5-G5-H6-I6-J6-J7-K7
 - Route 103A A7-B7-C6-D5-E5-F5
 - Route 103B C3
- S**
 - Shore Drive E5
 - Skytop Drive D7
 - Sleepy Street I6
 - Snow Road C4
 - South Brook Circle K4
 - South Road K4-J5-J6
 - Southgate Road J6-K6-K7
 - Spring Street D5
 - Steves Road B6-B7
 - Stone House Road B8-C8
 - Stoney Brook Road A8-B8
 - Stoodley Drive F5
 - Summer Street B4-B5
 - Summit Ridge Road D4
 - Sunapee Park Road D2-D3-C3
 - Sunapee Valley Lower Road H3-I3
 - Sunapee Valley Upper Road I3
 - Sunlite Lane A6
 - Sutton Road I6-I7-H7-H8
- U**
 - Upper Ridge Road J7
- V**
 - Village Road H6-I6-J6
- W**
 - Washington Street A6-B6
 - Weetamoo Drive A6-B6
 - West Meadow Road G6-G7
 - West Province Road C3-D3
 - Whitneys Way J7
 - Wildwood Road C4
 - Willis Way B7
 - Winding Brook Road J4-K4
 - Winter Lane D5
 - Wood Dale Circle I7-J7
 - Woodbine Road G7
 - Woodsum Drive B6-B7

Road Map, Town of Newbury, New Hampshire

March, 2008



Map data sources:
 Roads, town boundaries: NH state GIS data website (<http://www.granit.sr.unh.edu/>), edited using tax maps, orthophotos, and information from Town.
 Water bodies: photointerpretation of orthophotos by Axis Geospatial, edited.